

CPS 10452/1 - Context map

116°42'0"E

116°45'36"E

116°49'12"E

116°52'48"E

31°44'24"S

31°48'0"S

31°51'36"S

31°55'12"S

31°58'48"S

31°44'24"S

31°48'0"S

31°51'36"S

31°55'12"S

31°58'48"S

SHIRE OF NORTHAM

SHIRE OF YORK

SHIRE OF YORK



116°42'0"E

116°45'36"E

116°49'12"E


116°52'48"E

Legend

-  CPS areas applied to clear
-  Local Government Authorities



0 2.5 5 7.5 km



Projection: GDA 2020

1:100,000



GOVERNMENT OF
WESTERN AUSTRALIA